











| Date Completed | Trail segment Number | Billings Creek Woods | Distance in miles |
|---|----------------------|---|---|
| | 46 | Hay Valley Trail from Billings Creek Trail to County Hwy F near Cass Valley Rd. | 0.75 |
| | 47 | Billings Creek Trail from County F to Billings Creek |  0.5 |
| | 48 | Billings Creek Trail From Billings Creek to Winchell Valley Rd | 1.6 |
| Warner Creek Woods | | | |
| | 49 | Big Valley Trail | 2.42 |
| | 50 | Hoot Owl Trail from Big Valley To Scratch Ave | 0.69 |
| | 51 | Hoot Owl Trail from Scratch Ave to County Hwy P | 0.99 |
| | 52 | Hoot Owl Trail from Haugh Rd to Intersection 8 (Cut Off Trail) |  1.35 |
| | 53 | Cut Off Trail from County P to Intersection 8 to Cut Off Road |  1.87 |
| | 54 | Cut Off Trail from Cut Off Road east to Cut Off/Hysel Road at Rockton Bridge |  1.41 |
| Super BONUS Challenge! Kickapoo River Water Trail (*not required to complete this portion) Total Paddle miles from Landing 5 to Landing 20: 15.7 miles | | | |
| | 55 | Landing 5 to Landing 7 |  1.7 |
| | 56 | Landing 7 to Landing 10 |  3.0 |
| | 57 | Landing 10 to Landing 12 |  1.2 |
| | 58 | Landing 12 to Landing 14 |  2.3 |
| | 59 | Landing 14 to Landing 20 |  7.5 |



2021 Hike & Paddle* KVR Trail Challenge


Adults are challenged to hike and paddle* all 50 trail segments and kids are challenged to hike/paddle 20 trail segments within the KVR during the calendar year. All completed forms must be delivered or post-marked by December 31. Everyone who completes the Trail Challenge will receive a small prize and a chance to win one of the following prizes! Trail pass required to participate. Be sure to stay on designated trails. First Prize: 2022 KVR Friends Annual Membership (trail pass included) Second Prize: \$20 KVR Friends Gift Shop Gift Certificate Third Prize: \$15 KVR Workshop Gift Certificate
*not required to complete paddle portion to be entered in drawing

| Date Completed | Trail segment Number | Visitor Center Area Trails All distances are one way | Distance in miles |
|--|----------------------|---|--|
| | 1 | Visitor Center Trail Upper | 0.4 |
| | 2 | Visitor Center Trail Lower to Old 131 | 0.13 |
| | 3 | Old Harris Trail |  0.63 |
| | 4 | Winter Green Bluff Trail | 0.93 |
| | 5 | Dam Trail | 0.8 |
| Old 131 Trail Total Old 131 Trail Mileage 4.5 miles | | | |
| | 6 | Old 131 Trail from south gate to Old Harris Trail | 0.35 |
| | 7 | Old 131 Trail from Old Harris Trail to Star Valley Trail | 0.63 |
| | 8 | Old 131 Trail between Star Valley Trail and Little Canada Trail | 1.2 |
| | 9 | Old 131 Trail between County Rd P and Little Canada Trail | 0.46 |
| | 10 | Old 131 Trail between County Road P and Indian Creek Trail | 0.77 |
| | 11 | Old 131 Trail between Indian Creek Trail and Landing 12 Gate | 1.04 |
| Old 131 Trail Spurs | | | |
| | 12 | Star Valley Trail | 0.59 |
| | 13 | 4-H Park Trail | 0.29 |
| | 14 | Willow Trail | 0.5 |
| | 15 | Mule Trail | 0.45 |
| | 16 | Indian Creek Trail | 0.63 |

Name: _____
 KVR User ID # _____
 Phone: _____
 Email: _____
 Signature: _____

Office Use only: R'cd by: _____
 Date: _____

| Date Completed | Trail segment Number | West Ridge Woods West Ridge from Maintenance Building to Potts Corners | Distance in miles |
|----------------|----------------------|--|--|
| | 17 | West Ridge Trail from Maintenance Building to Campsite F | 2 |
| | 18 | West Ridge Trail from Campsite F to Intersection 5 (Ice Caves Trail) | 0.74 |
| | 19 | West Ridge Trail from Intersection 5 to Intersection 3 (Little Canada Trail) | 0.61 |
| | 20 | West Ridge Trail from Intersection 3 to Intersection 2 (Hanson Rock Trail) | 0.68 |
| | 21 | West Ridge Trail from Intersection 2 to Intersection 1 (Ma & Pa's Trail) | 0.42 |
| | 22 | West Ridge Trail from Intersection 1 to Campsite P |  0.64 |
| | 23 | Hanson Rock Trail from Campsite F to Intersection 4 (Hanson Rock Lookout Loop) | 0.67 |
| | 24 | Hanson Rock Trail from Intersection 4 to Intersection 2 (West Ridge Trail) | 1.04 |
| | 25 | Hanson Rock Lookout Loop | 0.67 |
| Date Completed | Trail segment Number | Weister Creek Woods & Flats | Distance in miles |
| | 26 | Ice Caves Trail | 0.86 |
| | 27 | Little Canada Trail from Old 131 Trail to Intersection 6 | 0.96 |
| | 28 | Little Canada Trail from Intersection 6 to Intersection 3 (West Ridge Trail) | 0.32 |
| | 29 | Ma & Pa's Trail |  1.31 |
| | 30 | West Ridge Trail from Campsite P to County Hwy P west | 1.87 |
| | 31 | Bridge 14 Trail from Campsite O to Old 131 Trail | 1.11 |
| | 32 | Weister Creek Hiking Trail (Loop) | 5 |

| Date Completed | Trail segment Number | Blackhawk Woods | Distance in miles |
|---------------------------|----------------------|---|--|
| | 33 | Blackhawk Rock Trail from Rogers Road to Indian Creek Trail | 1.82 |
| | 34 | Rockton Trail (Equestrian) | 0.69 |
| | 35 | Rockton Trail (Bike) | 0.72 |
| Rockton Hub Trails | | | |
| | 36 | Rockton Trail Shared use from Lisney Rd to Rockton | .04 |
| | 37 | Rockton Bypass Trail | 0.32 |
| | 38 | Dutch Hollow Trail | 0.83 |
| Hay Valley Woods | | | |
| | 39 | Hay Valley Trail from Dutch Hollow Trail to Intersection 10 (Bailout Trail) |  2.27 |
| | 40 | Bailout Trail | 0.59 |
| | 41 | Hay Valley Trail from Intersection 10 to Campsite U | 1.86 |
| | 42 | Hay Valley Trail from Campsite U to Billings Creek Trail | 1.87 |
| | 43 | 9-10 Trail | 0.72 |
| | 44 | Washout Trail | 1.30 |
| Date Completed | Trail segment Number | Jug Creek Woods | Distance in miles |
| | 45 | Jug Creek Hiking Trail | 1.04 |